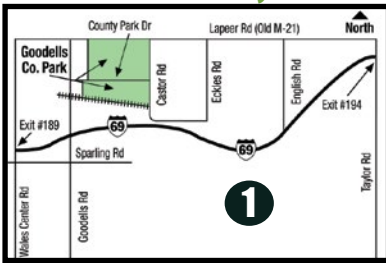


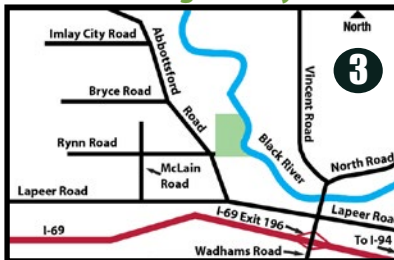
Directions to All St. Clair County Parks and Trails

Goodells County Park



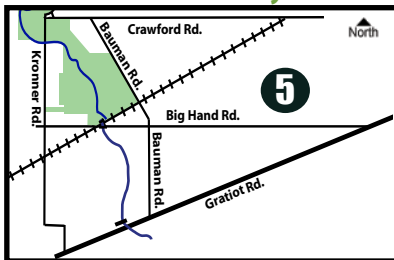
8264 County Park Drive, Goodells, MI

Woodsong County Park



5980 Rynn Road, Clyde, MI

Columbus County Park

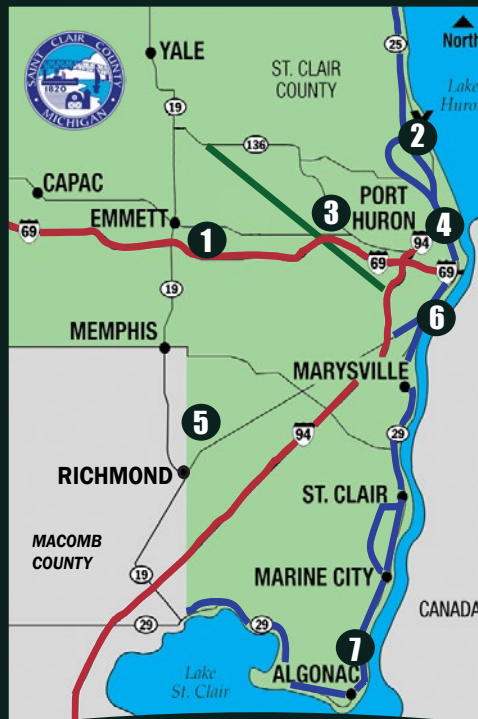


1670 Bauman Road, Columbus, MI

Wadhams to Avoca Trail (Green)



Starts at Griswold Road in Port Huron Township just west of I-94 and ends in the downtown area of Avoca at M-136.

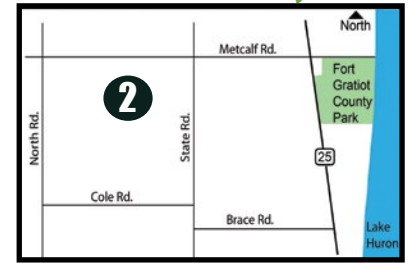


Blue Water River Walk County Park



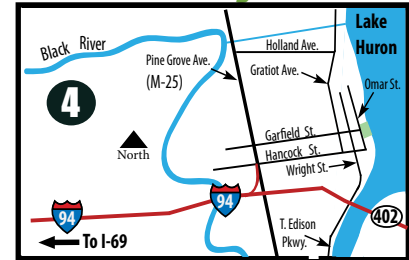
2200 Military Street, Port Huron, MI

Fort Gratiot County Park



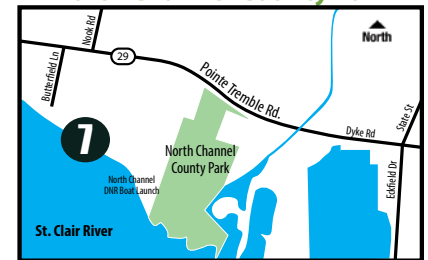
3325 Metcalf Road, Fort Gratiot, MI

Fort Gratiot Light Station



2800 Omar Street, Port Huron, MI

North Channel County Park



2431 Pointe Tremble, Algonac, MI
UNDER DEVELOPMENT

Bridge to Bay Trail (Blue)

Runs near the eastern border of St. Clair County and links 13 communities from Burtchville Township to Ira Township



St. Clair County Parks and Recreation Commission

8254 County Park Drive, Goodells, MI 48027

(810)989-6960

www.stclaircountyparks.org | www.stclaircountytrails.org